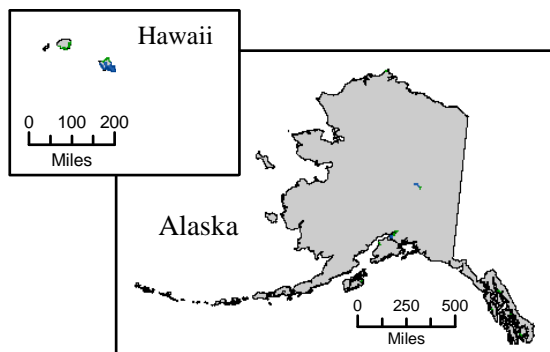
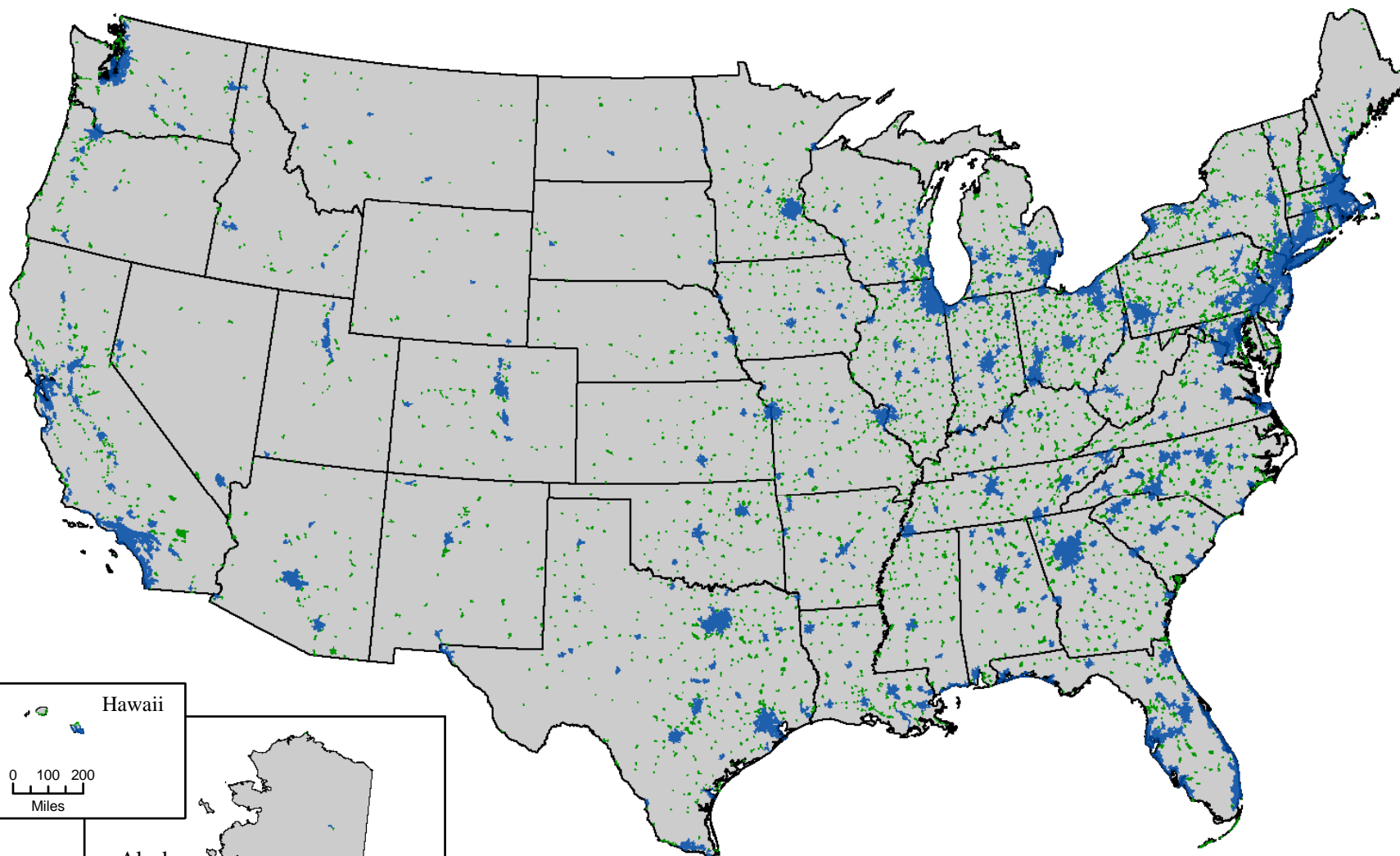






Population Distribution by Urbanized Areas and Urban Clusters



-  **Rural America.**
3,444,930 square miles; more than 97% of the total U.S. land mass; 21% of the total U.S. population; 59,061,367 people of whom 10,852,330 have a disability.
-  **Urban Clusters.**
20,485 square miles; almost 1% of the total U.S. land mass; 11% of the total U.S. population; 30,036,715 people of whom 5,691,886 have a disability.
-  **Urbanized Areas.**
72,021 square miles; 2% of the total U.S. land mass; 68% of the total U.S. population; 192,323,824 people of whom 33,202,032 have a disability.

Data Source: Census 2000 DVD Summary File 1, American Fact Finder Summary Files 1 & 3, Census 2000 TIGER Cartographic Boundary Files. Prepared by Brandt and Enders, copyright RTC: Rural, 2005.

 This research is supported by grant #H133B030501 from the National Institute on Disability and Rehabilitation Research, U.S. Department of Education. For more information, please contact us at: RTC: Rural 406.243.5467 Email: enders@ruralinstitute.umt.edu